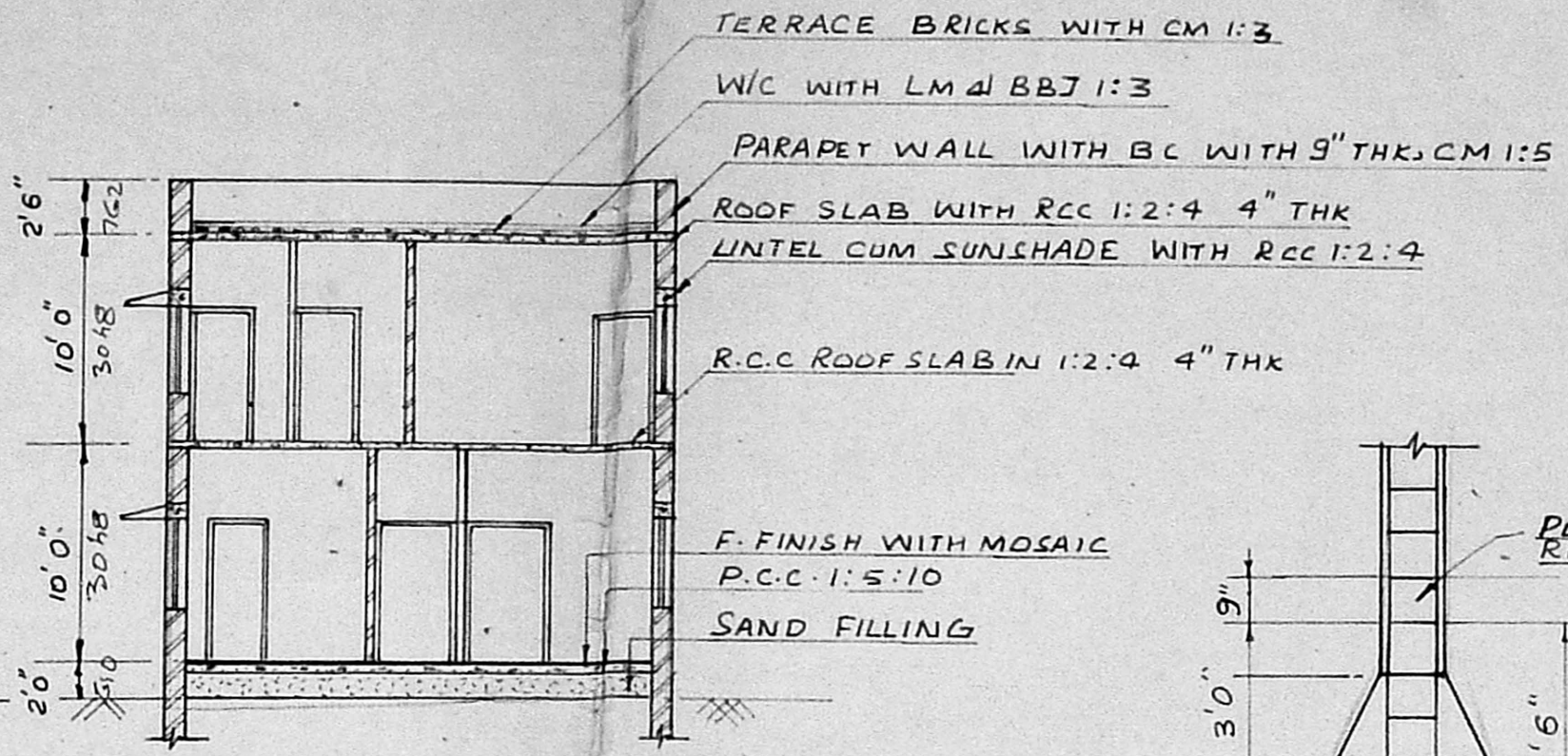
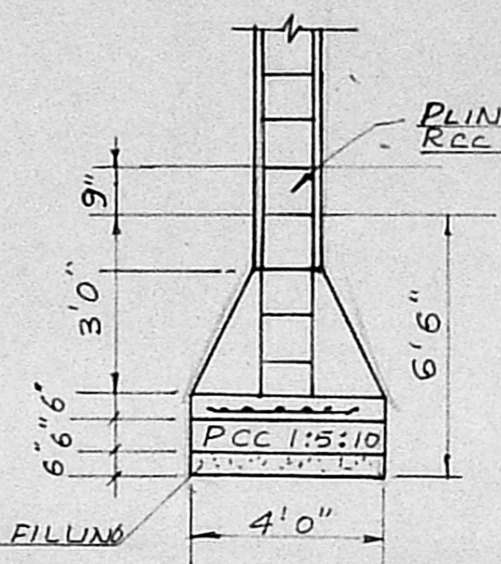


ELEVATION

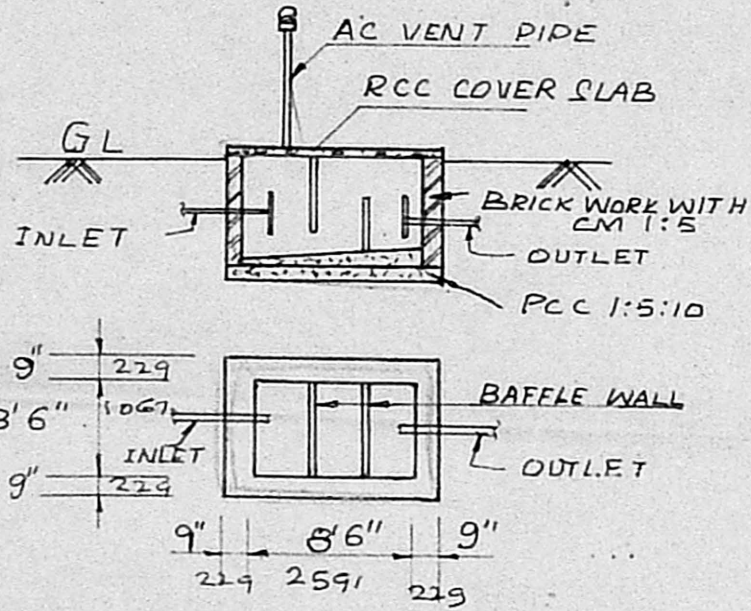


SECTION ON MN

TERRACE BRICKS WITH CM 1:3  
 W/C WITH LM & BBJ 1:3  
 PARAPET WALL WITH BC WITH 9" THK CM 1:5  
 ROOF SLAB WITH RCC 1:2:4 4" THK  
 UNTEL CUM SUNSHADE WITH RCC 1:2:4  
 R.C.C ROOF SLAB IN 1:2:4 4" THK  
 F-FINISH WITH MOSAIC  
 P.C.C 1:5:10  
 SAND FILLING



DETAILS OF COLUMN & FOUNDATION



PLAN & SECTION OF SEPTIC TANK

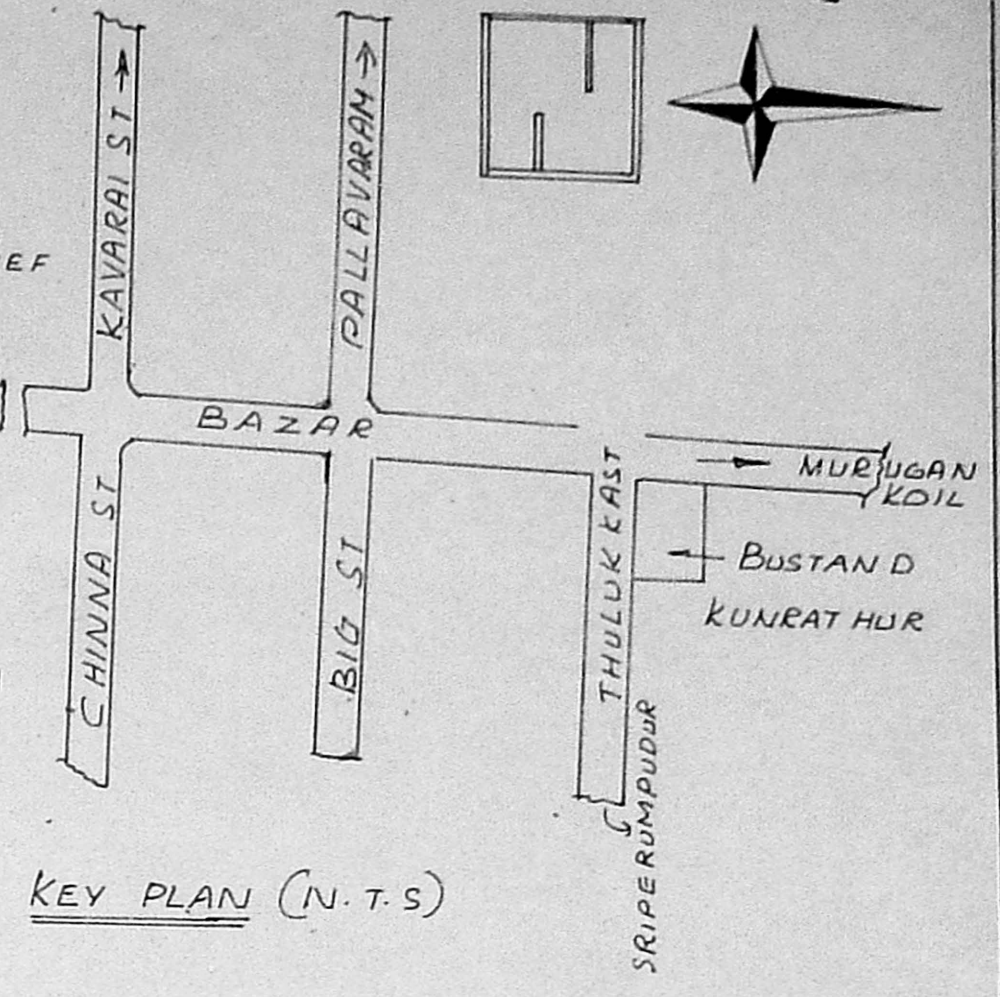
SYM BOL	DESCRIPTION	W X H
D	DOOR PANELLED	5'0" X 7'0"
D <sub>1</sub>	DOOR PANELLED	2'9" X 7'0"
D <sub>2</sub>	DOOR PANELLED	2'6" X 7'0"
W	WINDOW GLAZED	4'0" X 4'6"
W <sub>1</sub>	WINDOW GLAZED	3'0" X 4'6"
V	VENTILATOR COVERED	2'0" X 1'6"

STAIR CASE DETAIL

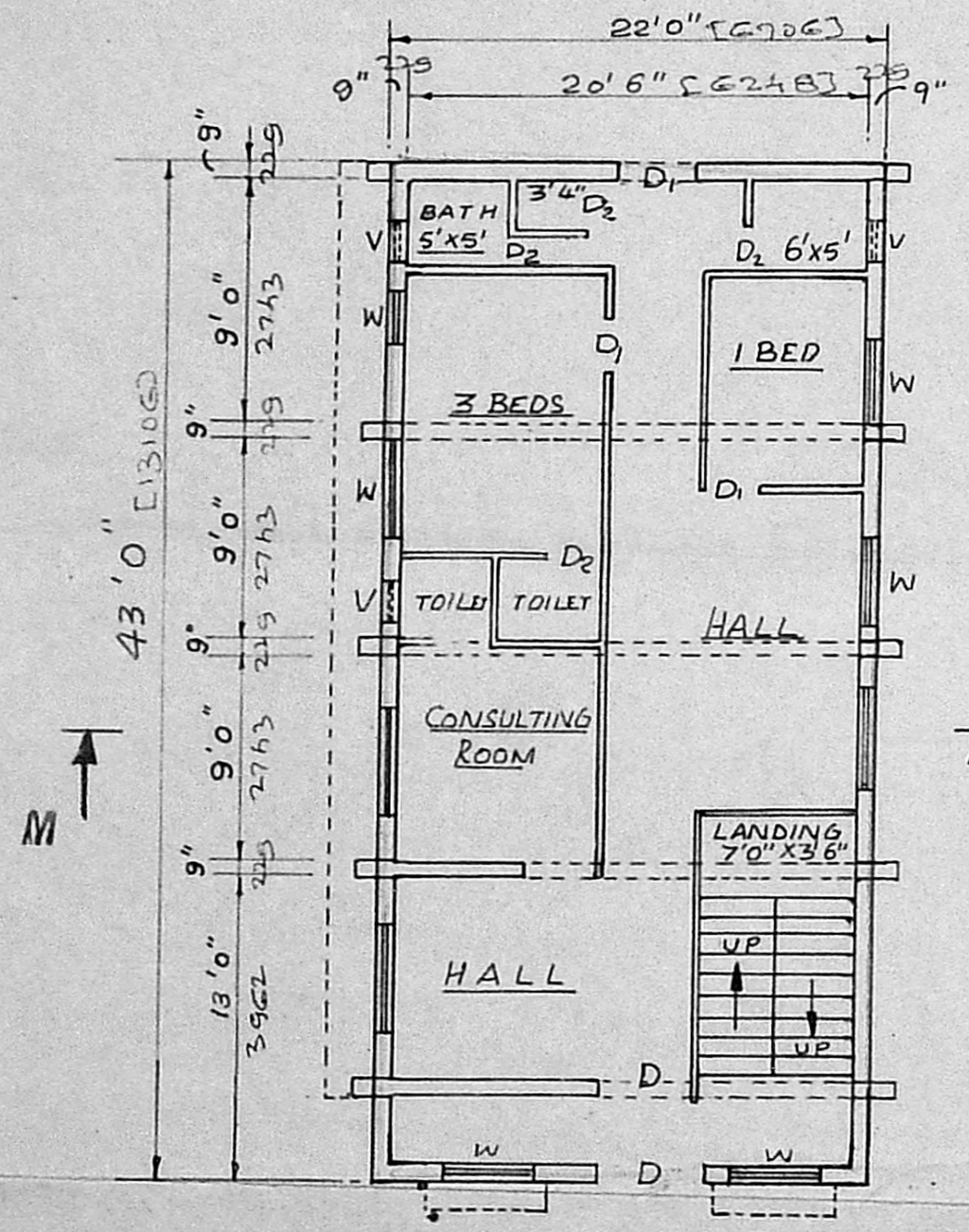
WIDTH OF STEP = 3'6"  
 RISE = 6"  
 TREAD = 9"

Planning Permit No. A/1327/92  
**APPROVED**  
 SUBJECT TO THE CONDITIONS IN THIS ORDER  
 No. 13/2018/92 Dated 1/2/92  
 FOR MEMBER SECRETARY  
 MADRAS MUNICIPALITY  
 DEVELOPMENT AUTHORITY  
 MADRAS 600008

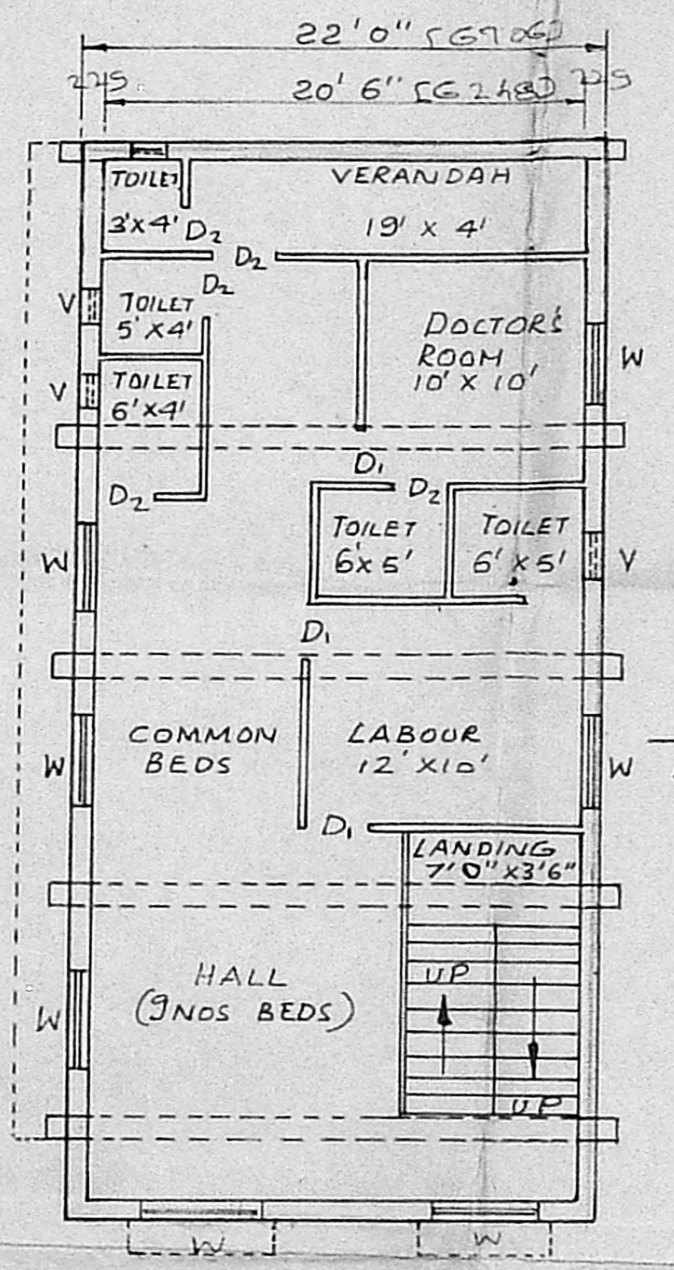
Security plan  
 24/6/92



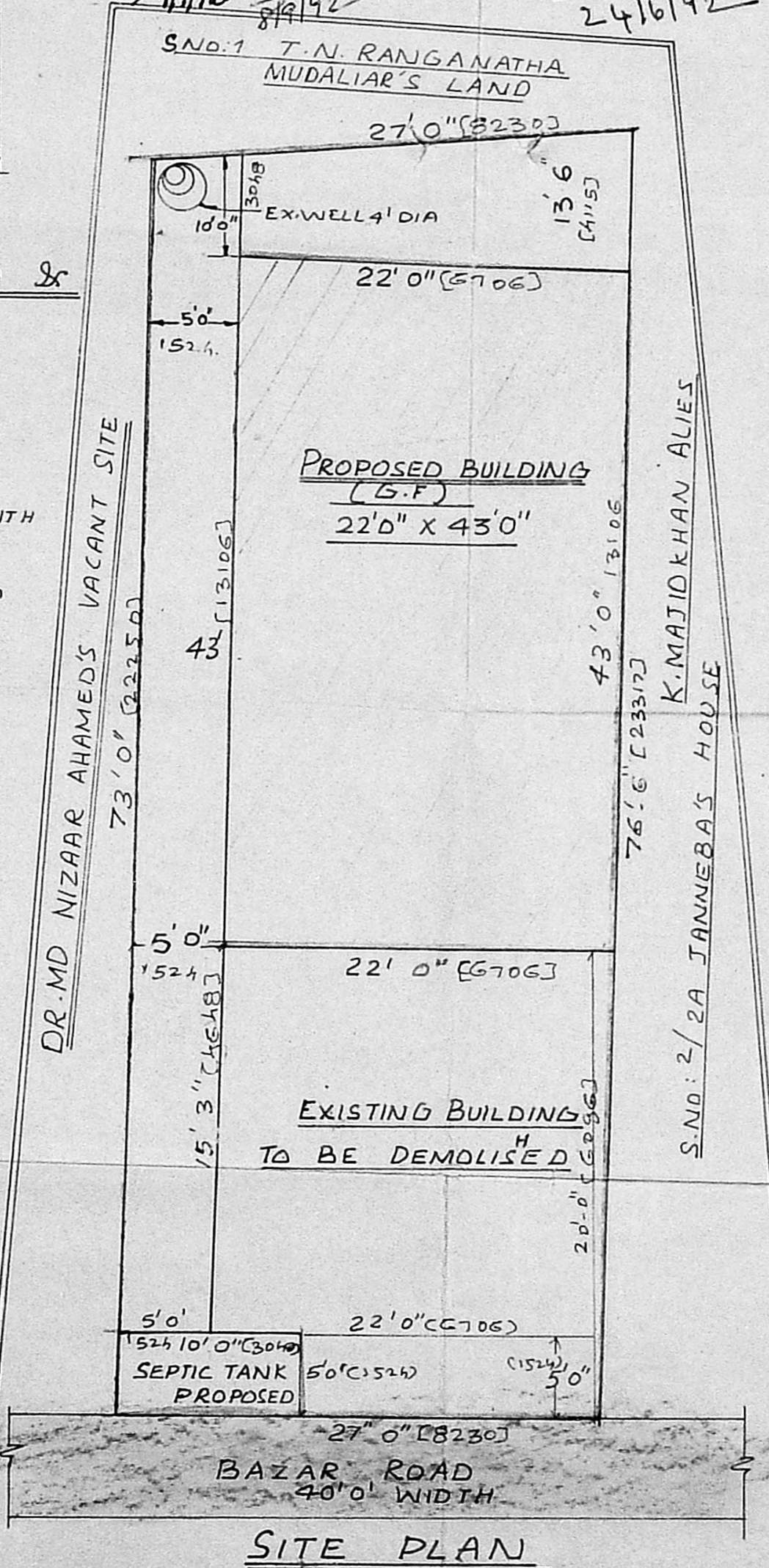
KEY PLAN (N.T.S)



GROUND FLOOR PLAN



FIRST FLOOR PLAN



SITE PLAN

AREA DETAILS

PLOT AREA	2020 SFT	187.73 M <sup>2</sup>
PLINTH AREA (G.F)	946 SFT	88.0 M <sup>2</sup>
AREA FF	946 SFT	88.0 M <sup>2</sup>
CARPET AREA	1701 SFT	158.23 M <sup>2</sup>

COLOUR INDEX:-  
 PROPOSED WORKS:-  
 EXISTING ROADS & STS  
 PLOT BOUNDARY  
 EXISTING BLDG

K.V.K. Kanchana  
 OWNER

M. Natarajan, B.C.E.,  
 Licensed Surveyor & Contractor  
 ALANDUR MUNICIPALITY  
 5, TANK STREET,  
 KUNRATHUR, MADRAS-600 069

SCALE 1:100 (OR) 1"=8'0"

PROPOSED CONSTN/OF NURSING HOME IN DOOR NO 122, 123, BAZAR ROAD, THIRUNAGESWARAM VILLAGE  
 SURVEY NO 2/1-B. CHENGAI/MGR DT, KUNRATHUR. MADRAS-600069  
 FOR DR [MRS] K.V.K. KANCHANA.  
 W/O MR. K. VIJAYAKUMAR.